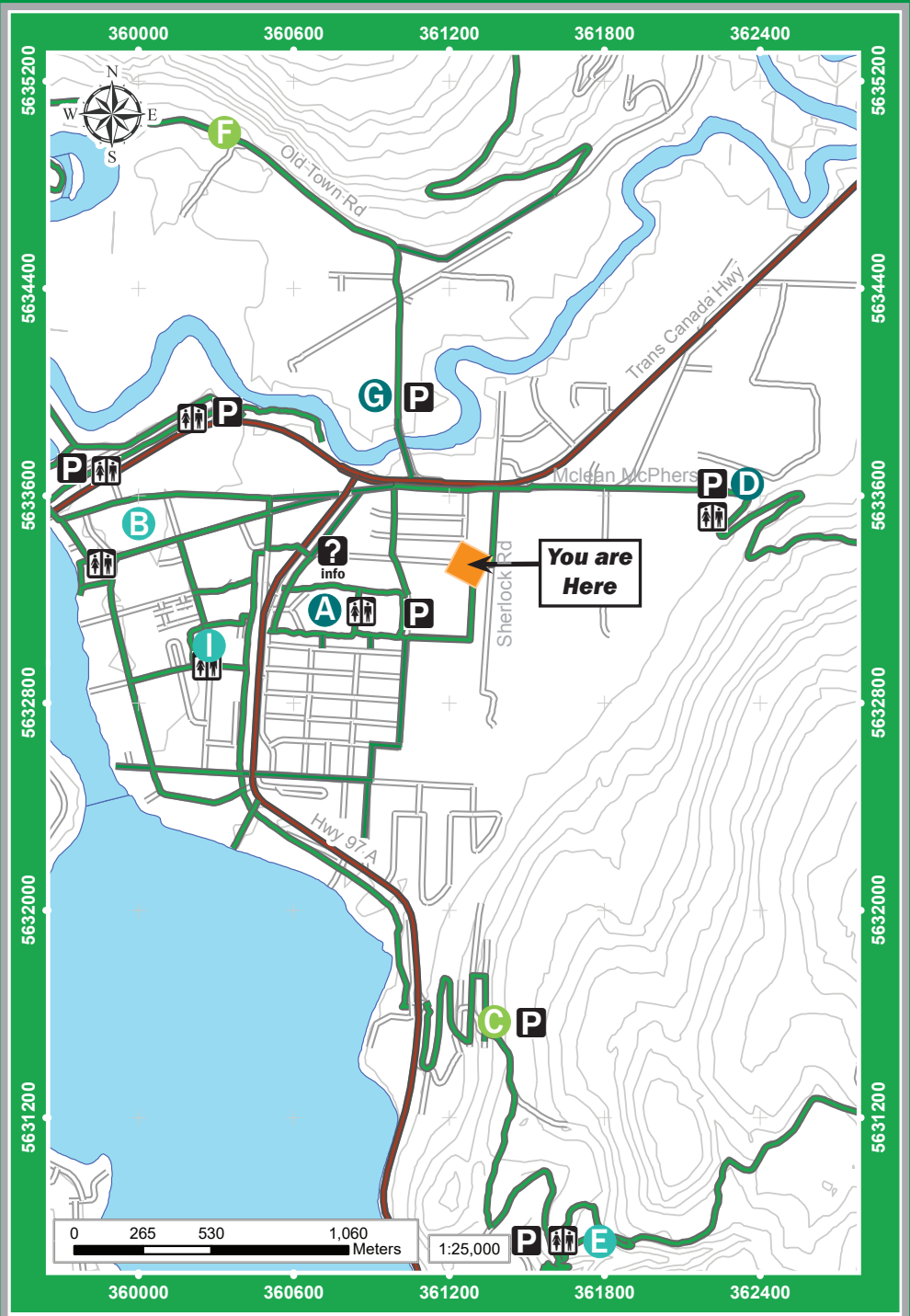










Sicamous

LIVE MORE

Sicamous Greenway System Parksville Estate

Post #SIC 118 NW  UTM 11 U 361294E 5633336N



- A** Rec Centre/Finlayson Park **Ice Rink, Skate Park, Ball Diamonds Etc....** 
- B** Downtown **Museum, Library, Shopping.....** 
- C** Bayview **Lookout and trailhead for Two Mile Trail....** 
- D** Owlhead Parking Lot **Northern parking option for Lizard Loop....** 
- E** Sicamous Creek Falls **Waterfall and hiking trail.....** 
- F** Old Town **Quiet, scenic parallel pathway.....** 
- G** Dog Park **Bring your four legged friends.....** 
- I** Lions Park **Pocket park with playground.....** 

TECHNICAL DIFFICULTY



EASIEST

Recreation Trail
USE AT OWN RISK

For Emergencies Call 911



The Sicamous greenway connector plan is a project of the District of Sicamous. It is part of the regional Shuswap Trails System signed in collaboration with the Shuswap Trail Alliance. For information call the District of Sicamous at 250.836.2477



For maps and regional trail information visit:
www.shuswaptrails.com



Sicamous greenways are in the traditional territory of the Splatshin Secwepemc First Nation.